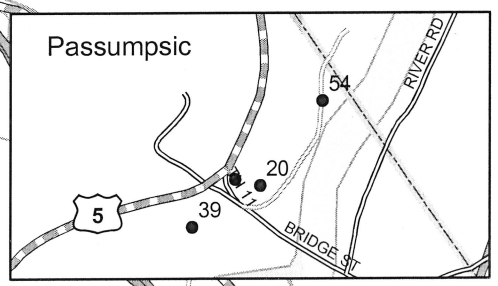
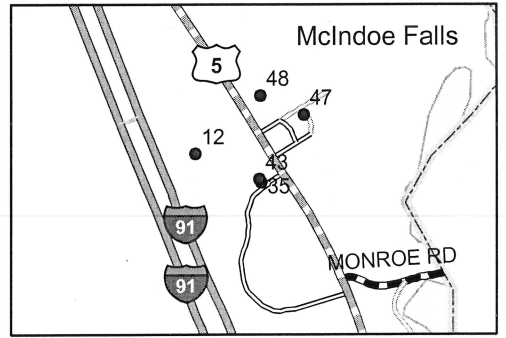
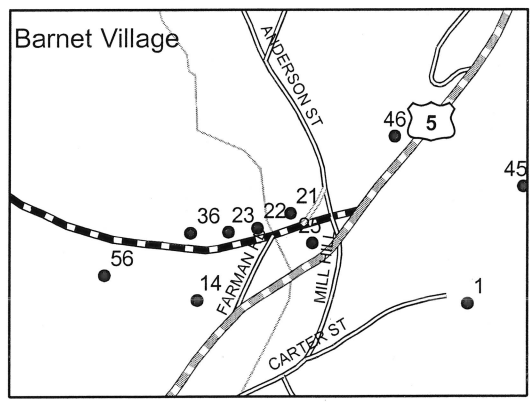
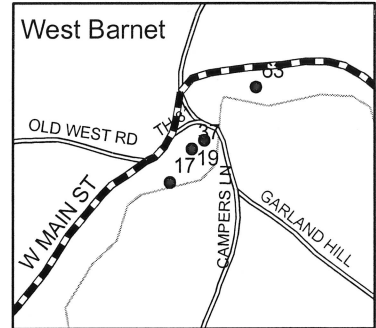
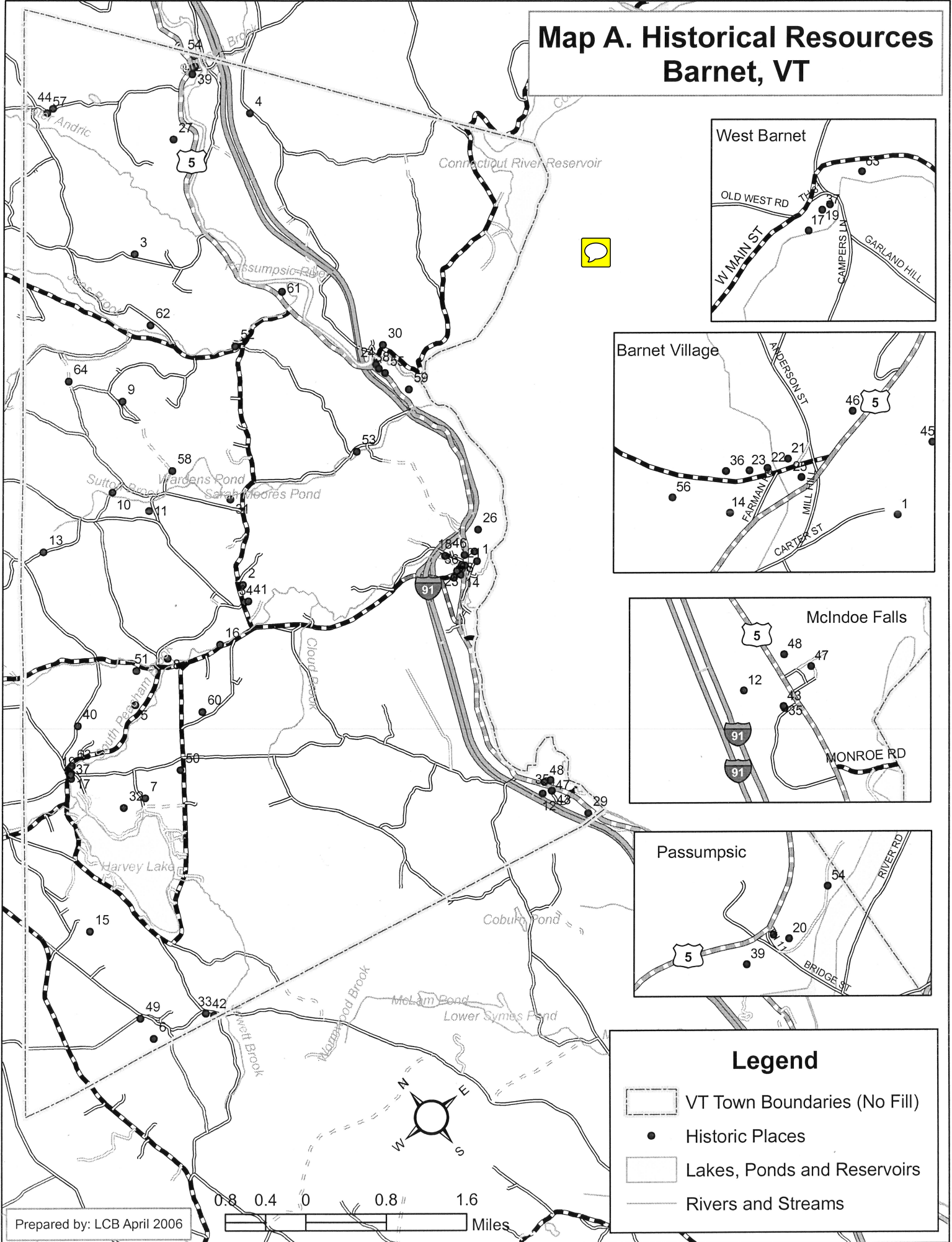







Map A. Historical Resources Barnet, VT



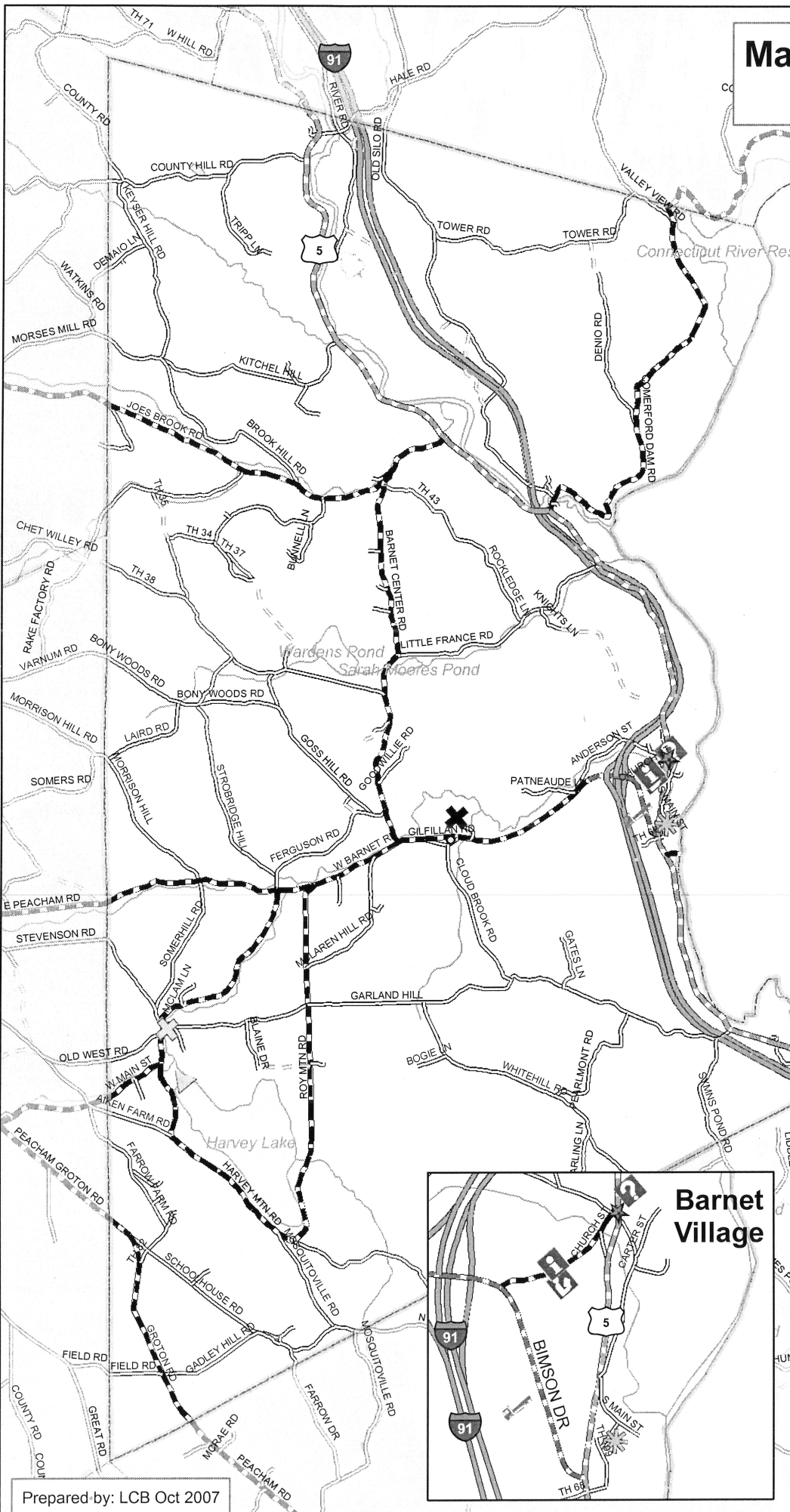
Legend

-  VT Town Boundaries (No Fill)
-  Historic Places
-  Lakes, Ponds and Reservoirs
-  Rivers and Streams



Prepared by: LCB April 2006

Map B Town Of Barnet Base Map



Legend

Town Facilities

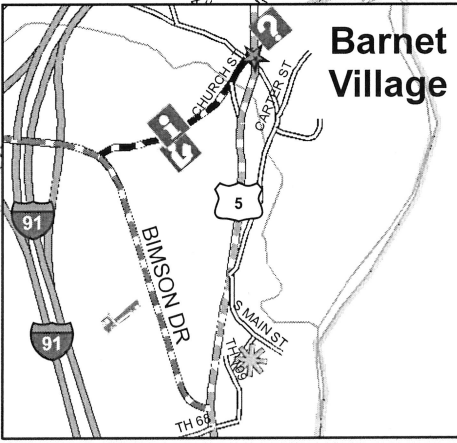
type

- School
- Town Hall
- Beach
- Fire Station
- Library
- Monument
- Town Forest/Landfill
- Town Garage
- Town Land
- Town Office
- West Barnet Rescue

Roads

AOT Class

- Interstate
- US Highway
- Vermont State Highway
- Class Two
- Class Three
- Class Four
- Legal Trail
- Emergency U-Turn Area
- Discontinued
- Electric Transmission Lines (VELCO)
- VT Town Boundaries (No Fill)



Prepared by: LCB Oct 2007

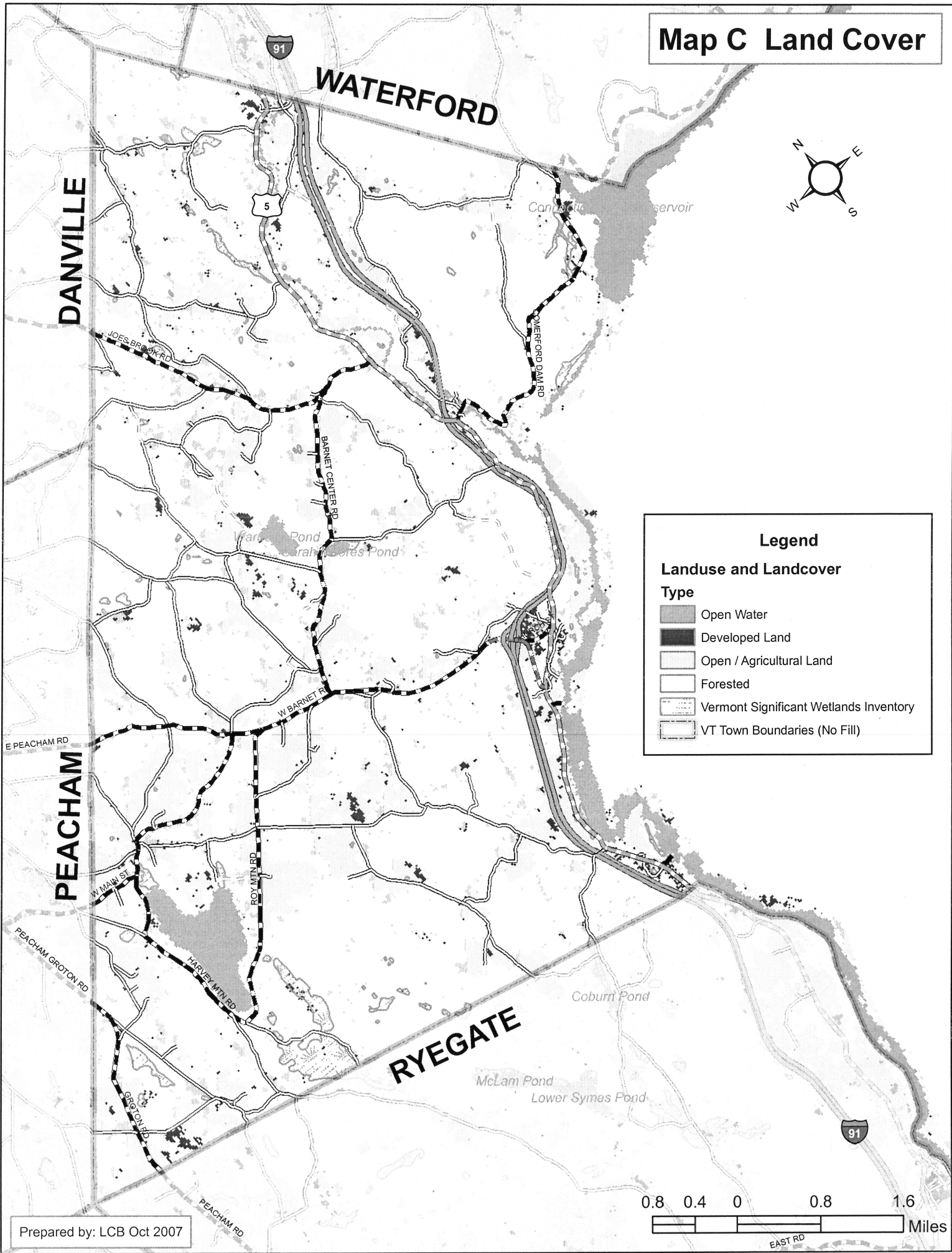
Map C Land Cover



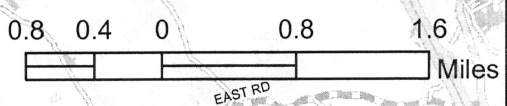
Legend

Landuse and Landcover Type

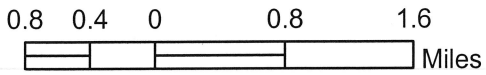
- Open Water
- Developed Land
- Open / Agricultural Land
- Forested
- Vermont Significant Wetlands Inventory
- VT Town Boundaries (No Fill)



Prepared by: LCB Oct 2007



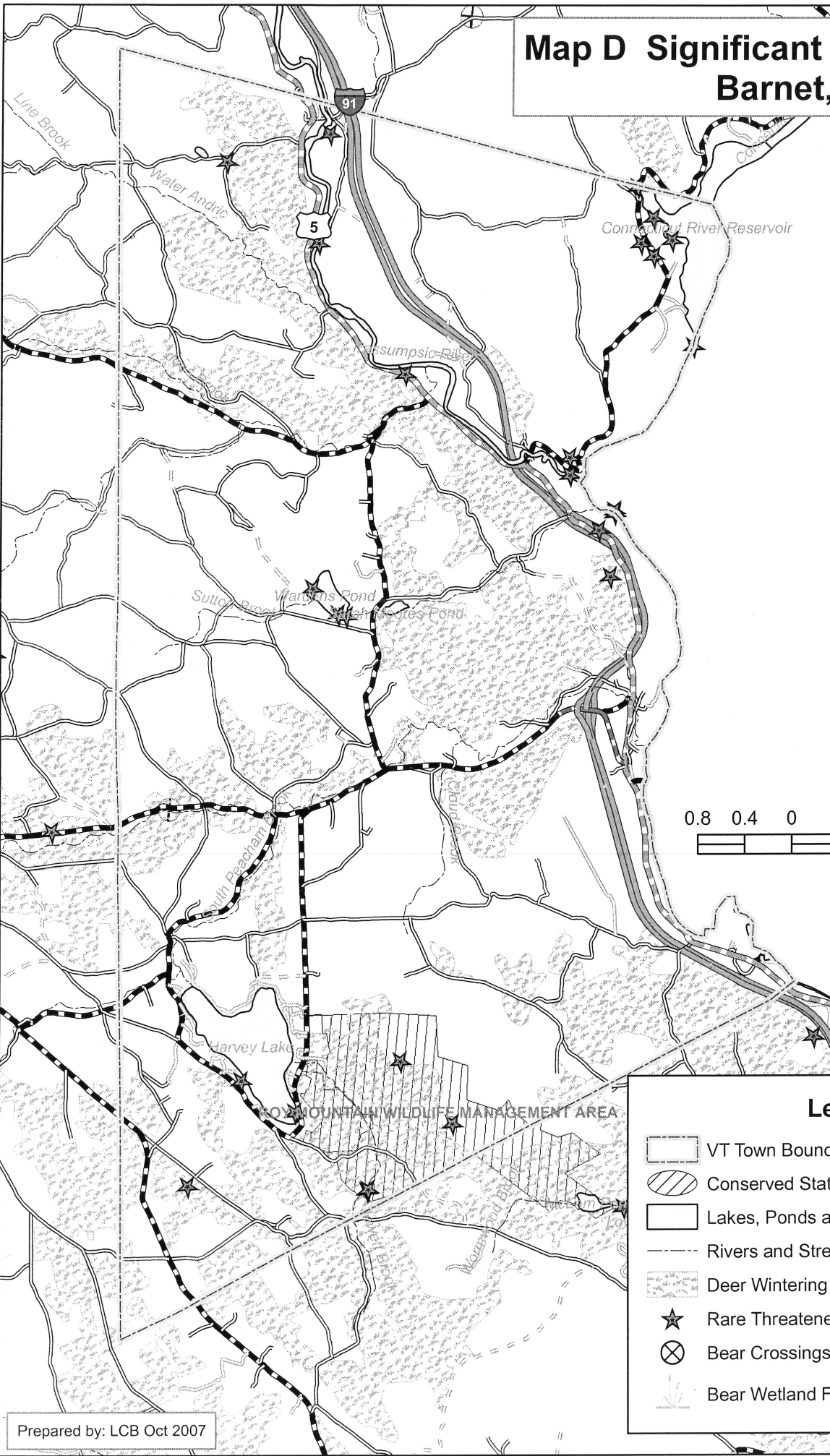
Map D Significant Wildlife Habitat Barnet, VT



Data Source:
Vermont Nongame and Natural
Heritage Program, Vermont
Department of Fish and
Wildlife. 2006. The Biodiversity
Tracking and Conservation System.
Waterbury, Vermont

Legend

- VT Town Boundaries (No Fill)
- Conserved State Lands
- Lakes, Ponds and Reservoirs
- Rivers and Streams
- Deer Wintering Areas
- Rare Threatened and Endangered Species
- Bear Crossings
- Bear Wetland Feeding Locations



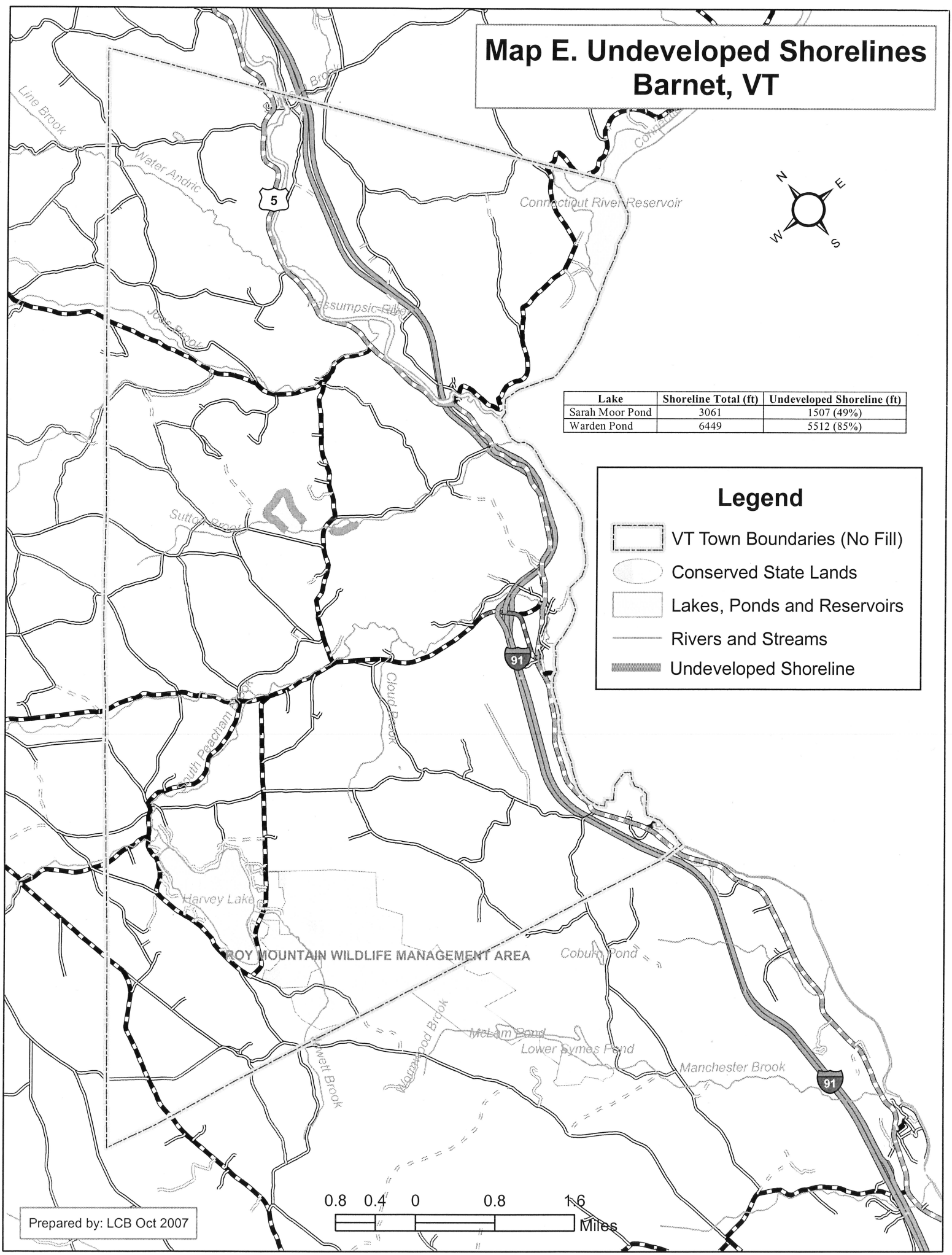
Map E. Undeveloped Shorelines Barnet, VT



Lake	Shoreline Total (ft)	Undeveloped Shoreline (ft)
Sarah Moor Pond	3061	1507 (49%)
Warden Pond	6449	5512 (85%)

Legend

- VT Town Boundaries (No Fill)
- Conserved State Lands
- Lakes, Ponds and Reservoirs
- Rivers and Streams
- Undeveloped Shoreline



Prepared by: LCB Oct 2007

